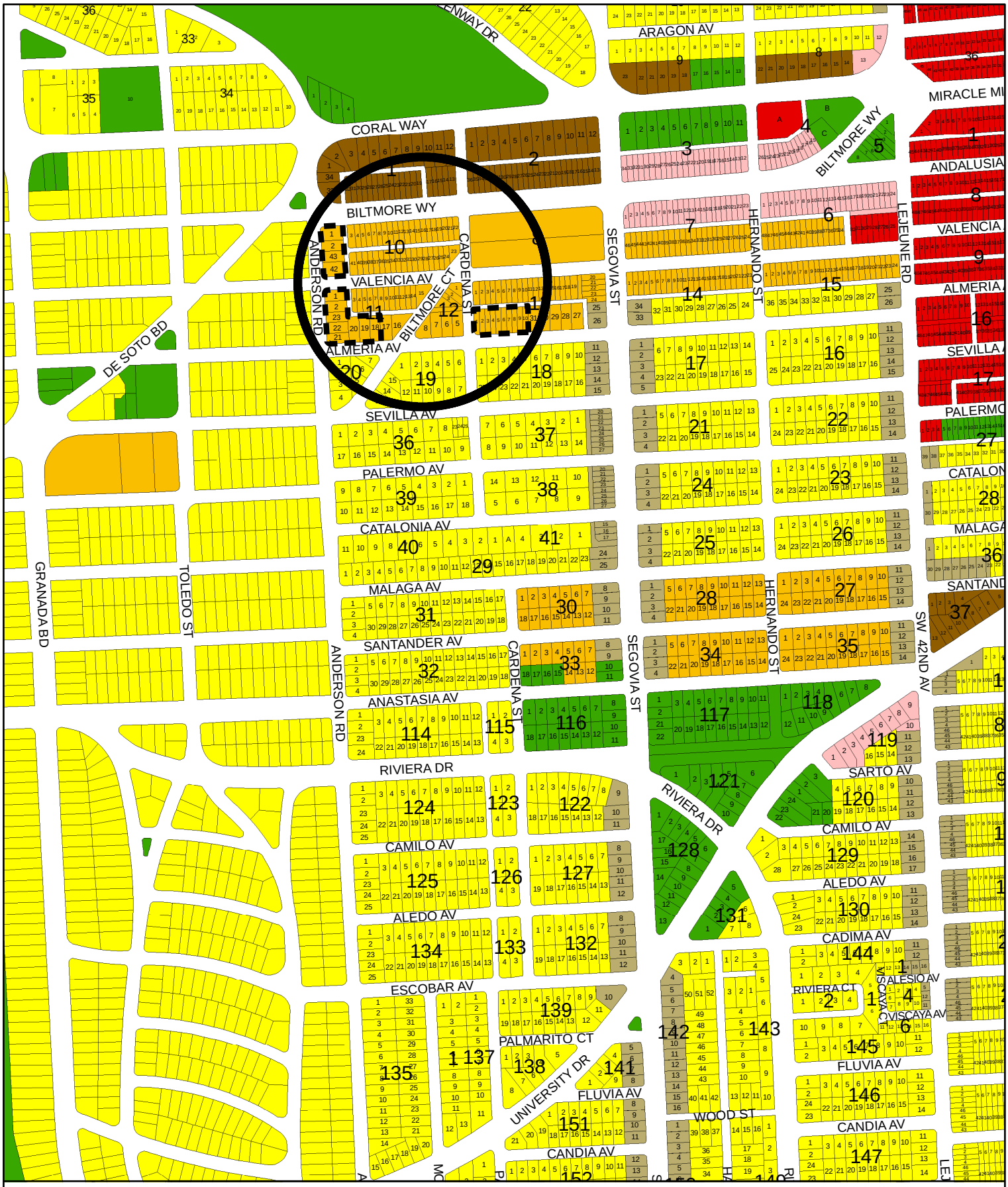

Zoning Districts

- Single-Family Residential District (SFR)
- Multi-Family 1 Duplex District (MF1)
- Multi-Family 2 District (MF2)
- Multi-Family Special Area District (MFSA)
- Special Use District (S)
- Commercial District (C)
- Commercial Limited District (CL)
- Industrial District (I)
- Preservation District (P)
- University of Miami Campus Area Development (UMCAD)

0 100 200 300 400 Feet

Zoning Map

City of Coral Gables

Planning Department

November 2008

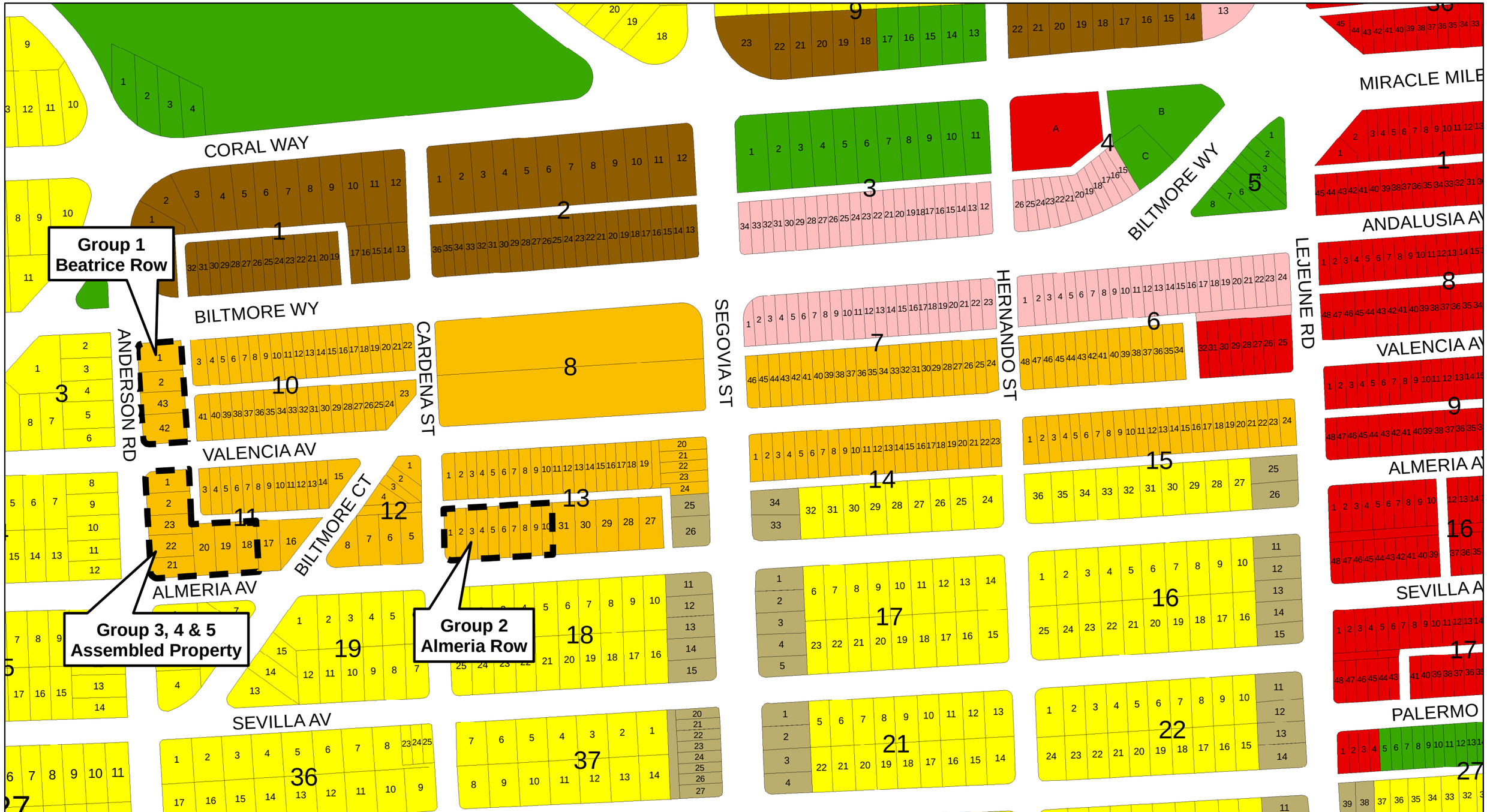



0 50 100 200 300 400 Feet

Notice: This map was created using the Digital Land Database as an alignment base which is owned and copyrighted by FPL 1993 and contains copyrighted material. The map and associated information is to be used only for public business as may be authorized by law and no reproduction for commercial use or sale is permitted. No express or implied warranties including, but not limited to the implied warranties of MERCHANTIBILITY OR FITNESS FOR A PARTICULAR PURPOSE are made. The materials contained here are provided "as is" and may contain inaccuracies. User is warned to utilize the materials contained herein at User's own risk and to verify the materials' accuracy independently and assumes the risk of any and all loss. For further information regarding license to use the Digital Land Database please contact FPL. This notice shall be placed on a all copies redistributed in the course of public business as authorized by law. NOT A SURVEY PRODUCT. Copyright 1993 FPL.

Zoning Districts

- Single-Family Residential District (SFR)
- Multi-Family 1 Duplex District (MF1)
- Multi-Family 2 District (MF2)
- Multi-Family Special Area District (MFSA)
- Commercial District (C)
- Commercial Limited District (CL)
- Industrial District (I)
- Special Use District (S)
- Preservation District (P)
- University of Miami Campus Area Development (UMCAD)

Zoning Map

City of Coral Gables

Planning Department

November 2008